

These are the notes referred to on the following official copy

The electronic official copy of the title plan follows this message.

Please note that this is the only official copy we will issue. We will not issue a paper official copy.

In accordance with r.134(7) of the Land Registration Rules 2003, this official copy is issued without reference to any application or matter which may affect the caution's subsistence.

This copy may be subject to distortions in scale.

Under s.67 of the Land Registration Act 2002, this copy is admissible in evidence to the same extent as the original.


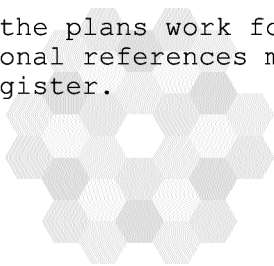
Issued on 26 July 2004 at 08:36:51. This title is dealt with by the Land Registry, GLOUCESTER office.

This official copy was delivered electronically and when printed will not be to scale. You can obtain a paper official copy by ordering one from Land Registry.

This title plan shows the general position of the boundaries: it does not show the exact line of the boundaries. Measurements scaled from this plan may not match measurements between the same points on the ground. For more information see Land Registry Public Guide 7 - Title Plans.

Applications are pending in Land Registry, which have not been completed against this title.

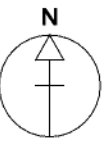
Where the plans work for these pending applications has been partly completed, additional references may appear on the title plan that are not referred to in the register.





TITLE NUMBER

GR503212



GLOUCESTERSHIRE : STROUD

ORDNANCE SURVEY MAP REFERENCE: SU6153SW

SCALE: 1:1250

©CROWN COPYRIGHT. Produced by HMLR. Further reproduction in whole or in part is prohibited without the prior written permission of Ordnance Survey. Licence Number GD272728.

